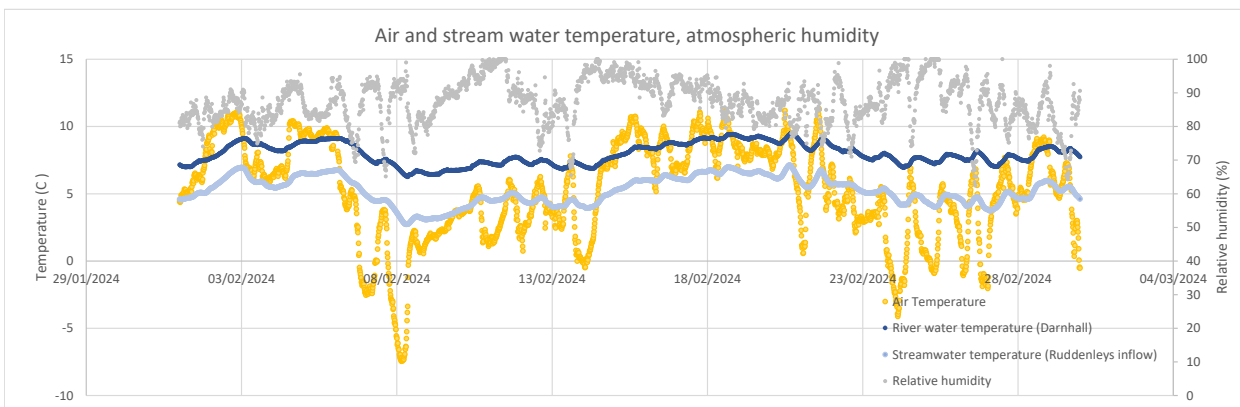
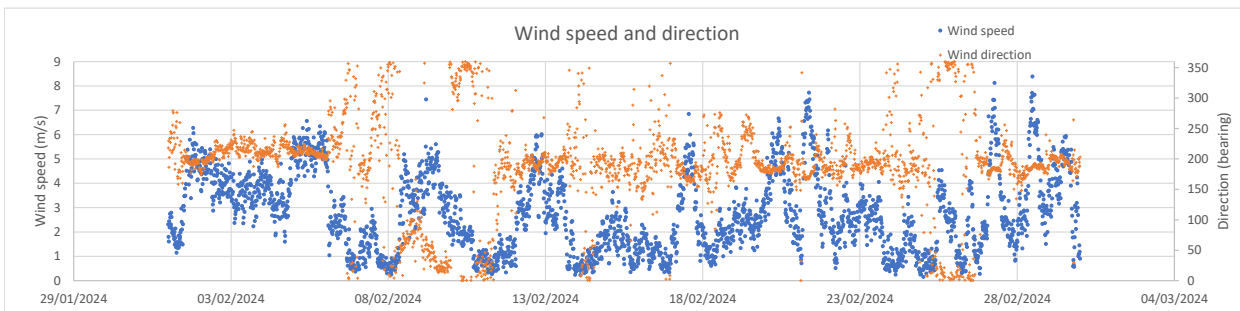
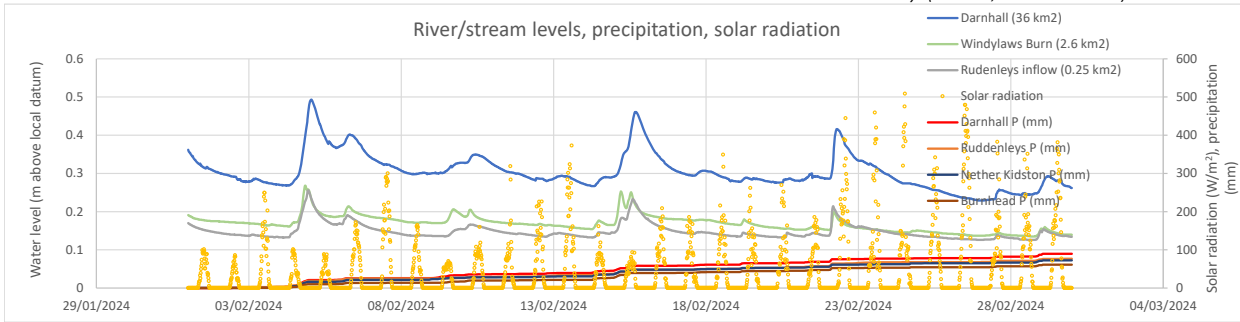




Monthly statistics table with columns: Hourly values (Max, Day/time, Min, Day/time), Daily values (Max, Day, Min, Day), and Month (Average, Total). Rows include precipitation at various locations, runoff depth, air temperature, relative humidity, and sunshine hours.

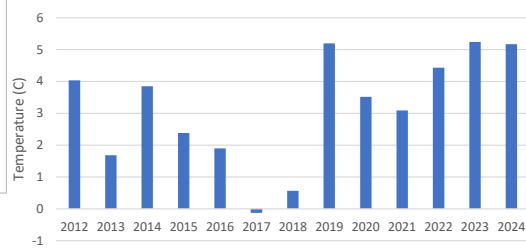
Rain days (Darnhall, 1.0 mm threshold): 19



The 3rd-warmest (mildest) February since records at our AWS began in mid-March 2011 (see plot at right). The rainfall was slightly below the mean monthly value of 98 mm, with no significant snowfall being observed.

Monthly evaporative loss at 14 mm is following the expected seasonal curve with the arrival of increasing energy inputs. No flood peaks.

Darnhall AWS: mean February air temperature

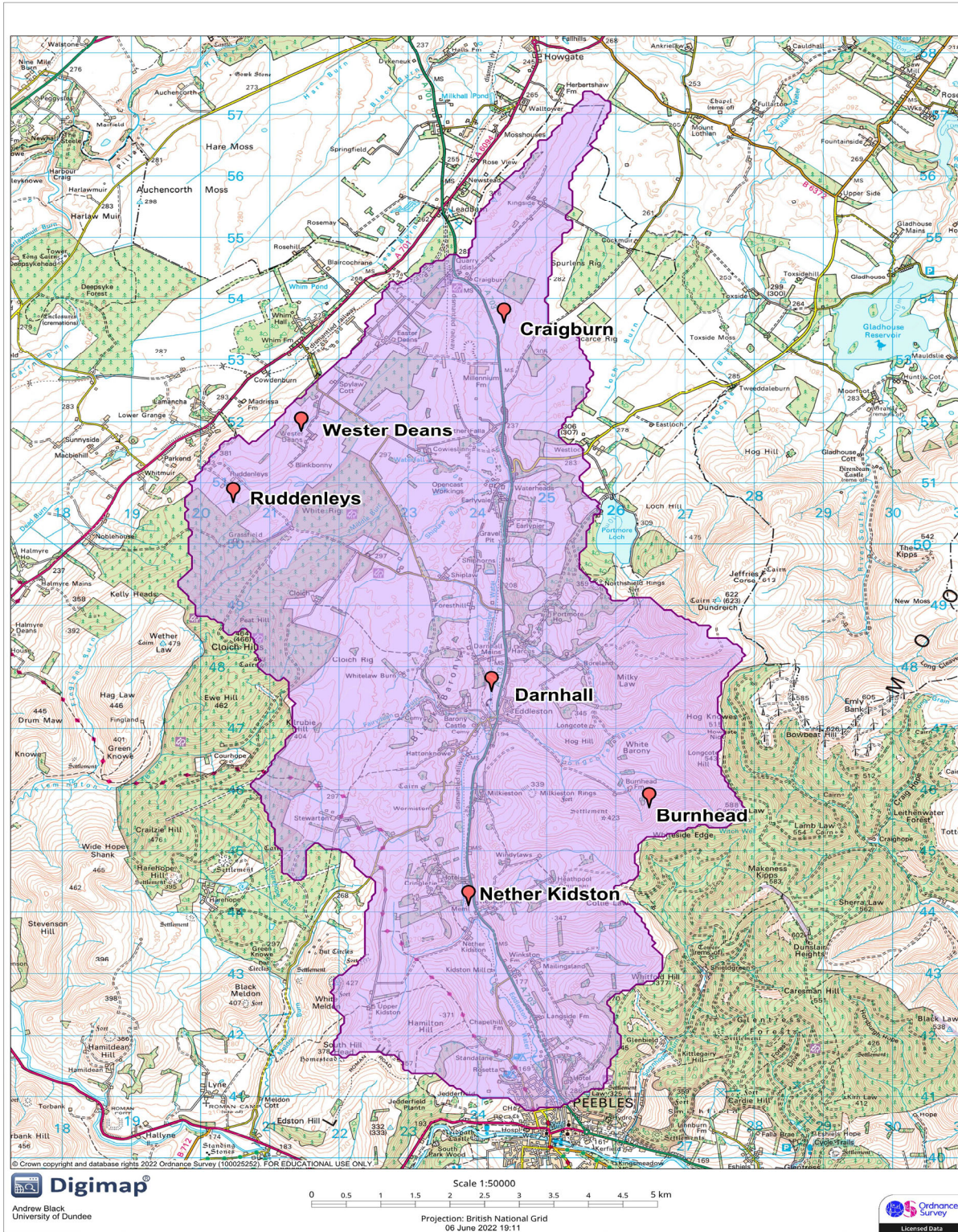


Real-time data available at: https://hydro-data.dundee.ac.uk/eddeleston



Forestry and Land Scotland | Coilltearachd agus Fearann Alba





The Eddleston Water Project

Funded by the Scottish Government, Interreg and the Scottish Environment Protection Agency (SEPA), this project aims to reduce flood risk and restore the Eddleston Water for the benefit of the local community and wildlife.

The project involves river re-meandering, the planting of over 300,000 trees and the creation of new wetlands. This should slow the speed and impact of floodwaters as well as creating new wildlife habitat, such as improved spawning for salmon. Our project partnership is closely monitoring the results, including any reduction in flood risk for downstream communities.

The project is a partnership initiative led by Tweed Forum, with the Scottish Government, SEPA and University of Dundee. Other key partners include British Geological Survey, Nature Scot, Scottish Borders Council, the Forestry Commission, National Farmers' Union of Scotland, the Tweed Foundation, Forest Carbon and the Woodland Trust. Tweed Forum works closely with landowners and the local community so that everyone can contribute ideas and follow the project's progress.

For more information, see: <https://tweedforum.org/our-work/projects/the-eddlestone-water-project/>